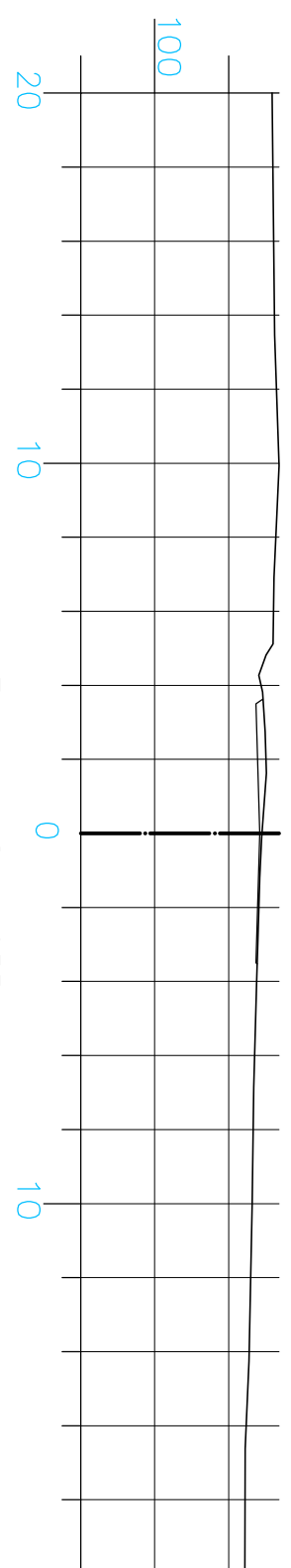
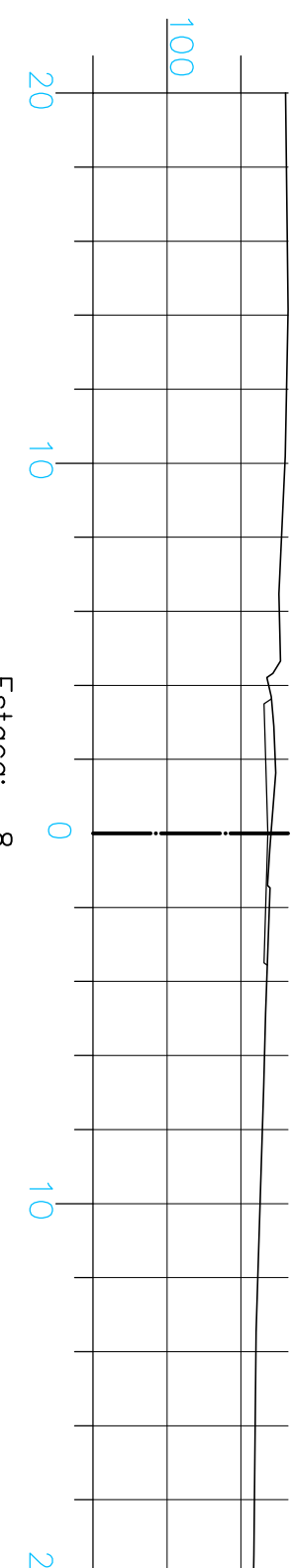


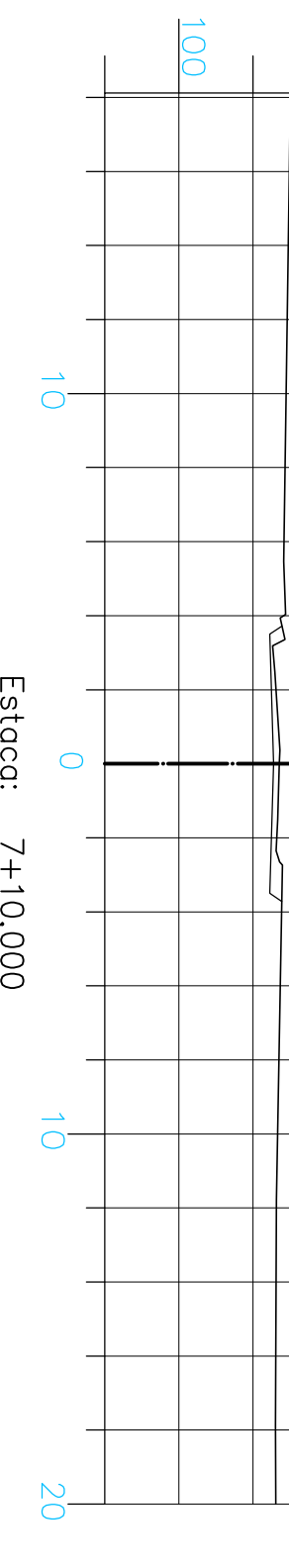
Estaca: 9
Cota do terreno: 102,897
Cota do projeto: 102,840



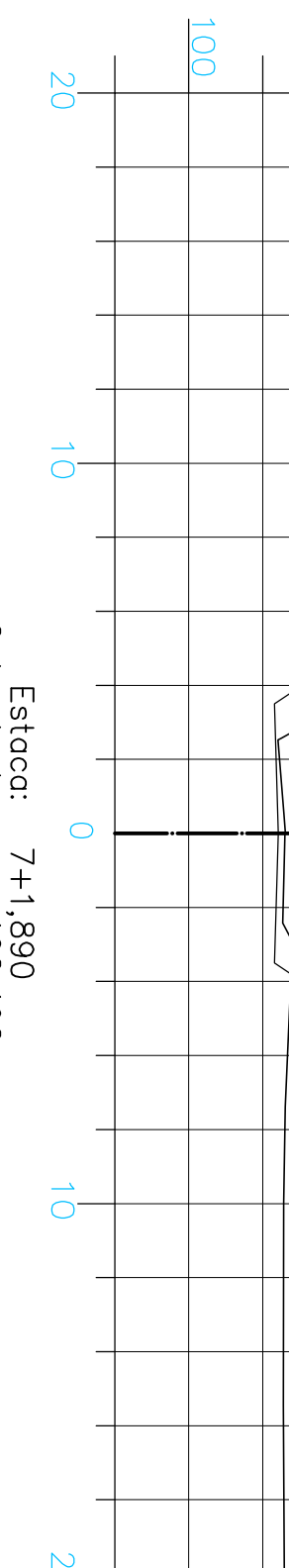
Estaca: 8+11,655
Cota do terreno: 102,807
Cota do projeto: 102,723



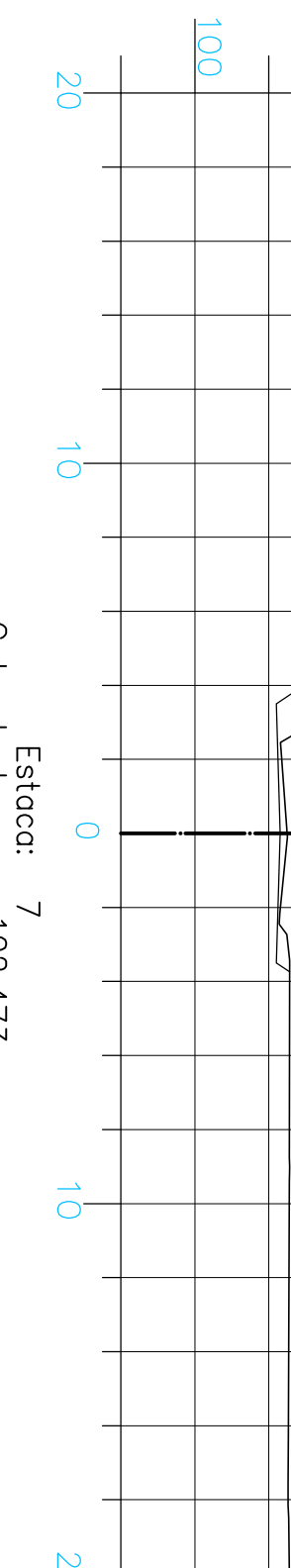
Estaca: 8
Cota do terreno: 102,715
Cota do projeto: 102,560



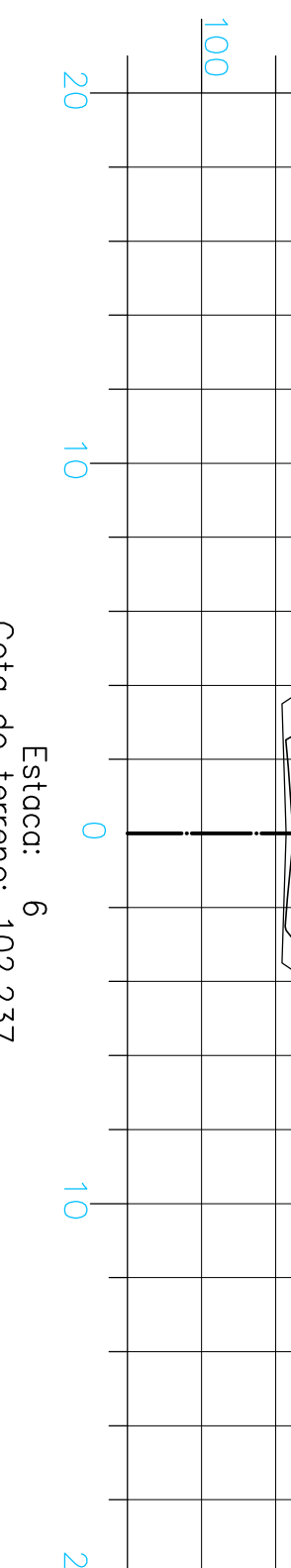
Estaca: 7+1,890
Cota do terreno: 102,492
Cota do projeto: 102,508



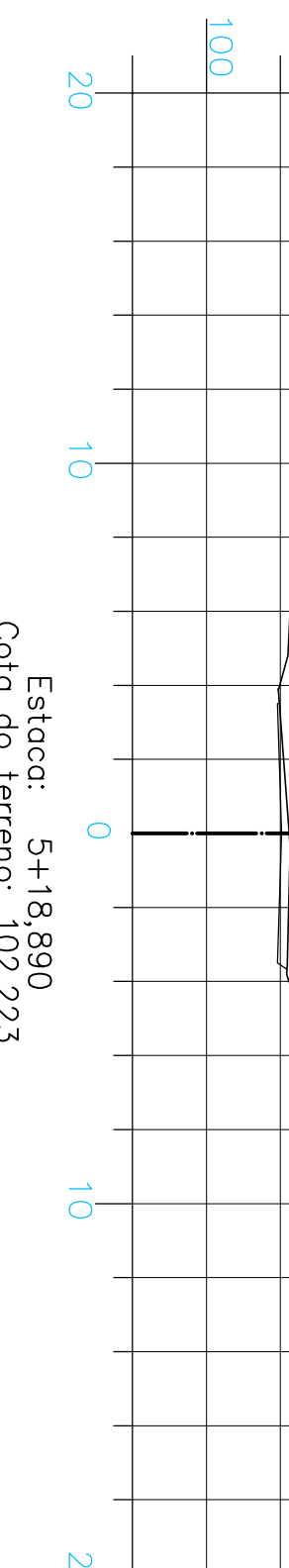
Estaca: 7
Cota do terreno: 102,473
Cota do projeto: 102,283



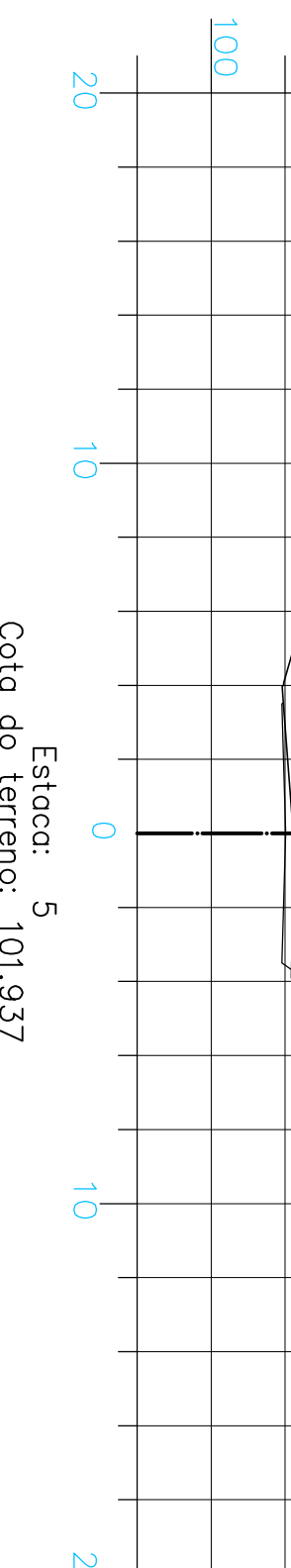
Estaca: 6
Cota do terreno: 102,237
Cota do projeto: 102,028



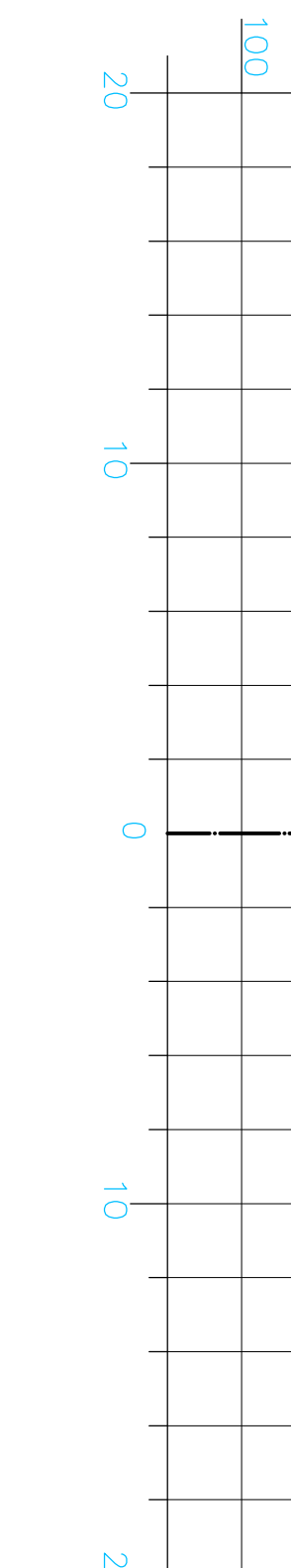
Estaca: 5+18,890
Cota do terreno: 102,223
Cota do projeto: 102,014



Estaca: 4
Cota do terreno: 101,555
Cota do projeto: 101,591




Estaca: 3
Cota do terreno: 101,534
Cota do projeto: 101,409



Estaca: 2
Cota do terreno: 101,421
Cota do projeto: 101,252



Estaca: 1+5,000
Cota do terreno: 101,381
Cota do projeto: 101,223



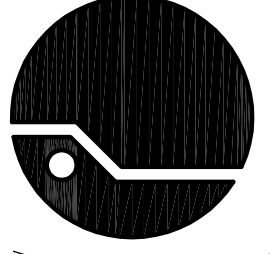
Estaca: 10
Cota do terreno: 103,221
Cota do projeto: 103,120

TOPOGRAFIA

MAJOR GERCINO – SC

MUNICÍPIO
OBRA
CONT. DA ESTRADA GERAL DO LOURO
LOCAL= LOURO

PROJETO	CONTEUDO	DESENHO	ESCALA	DATA	ÁREA	DATA	ÁREA
	SEÇÕES TRANSVERSAIS	DESIGNHO	H= 1/200 V= 1/200	OUT/2018	004-92/REGISTRO NACIONAL N.º 282/2004-2	PRANCHA	3/4



ASSOCIAÇÃO DOS MUNICÍPIOS
DA REGIÃO DA GRANDE FLORIANÓPOLIS
"GRANFOLIS"
ASSESSORIA DE ENGENHARIA E ARQUITETURA