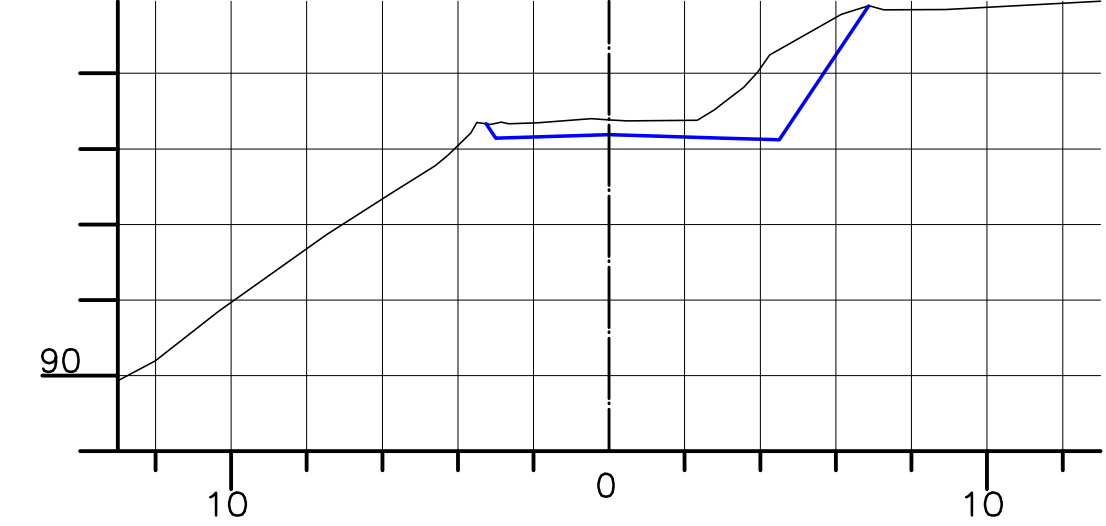
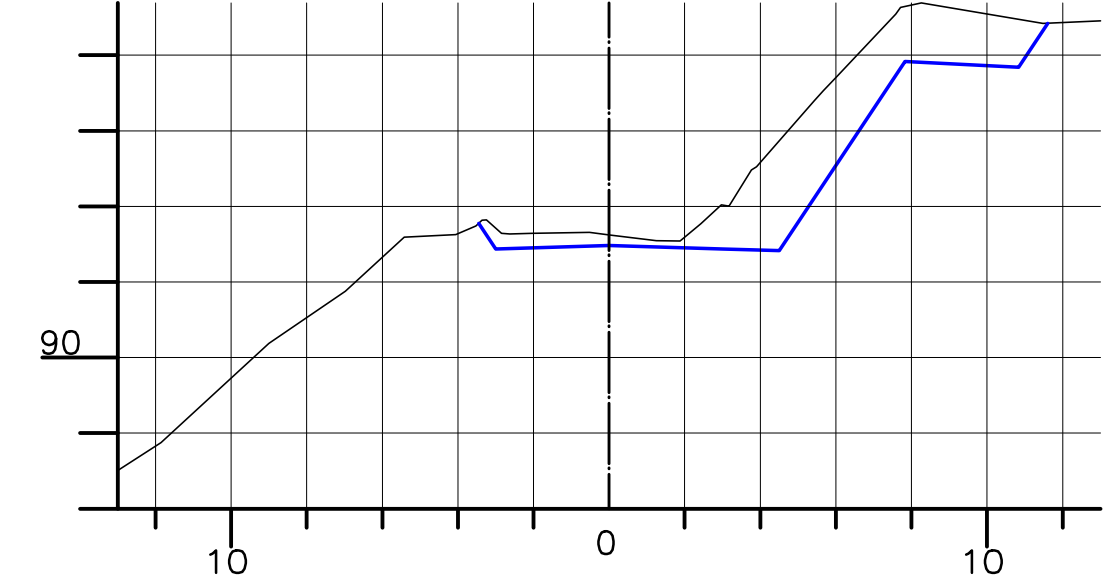


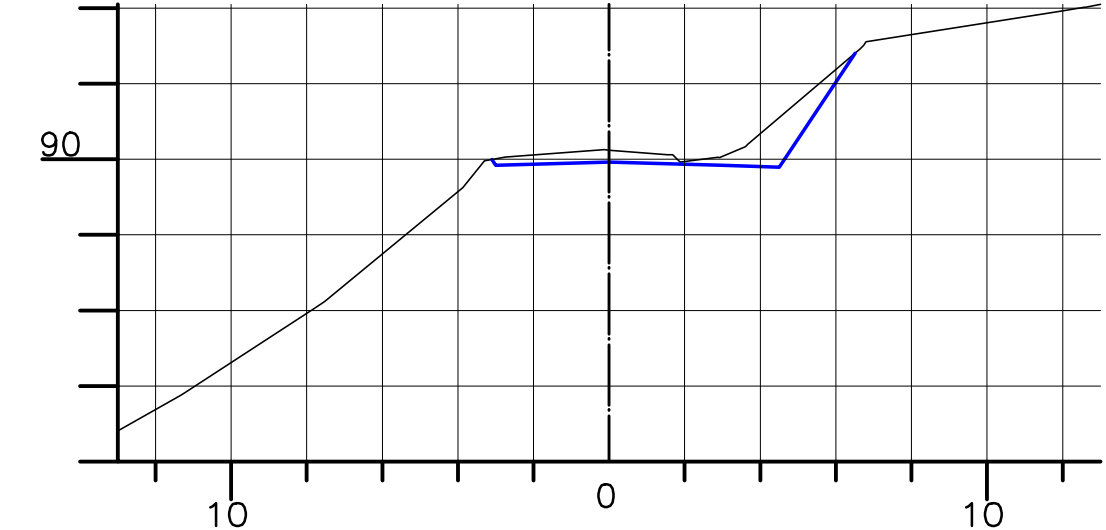
11+15,000  
Cota do terreno: 96,769  
Cota do projeto: 96,378



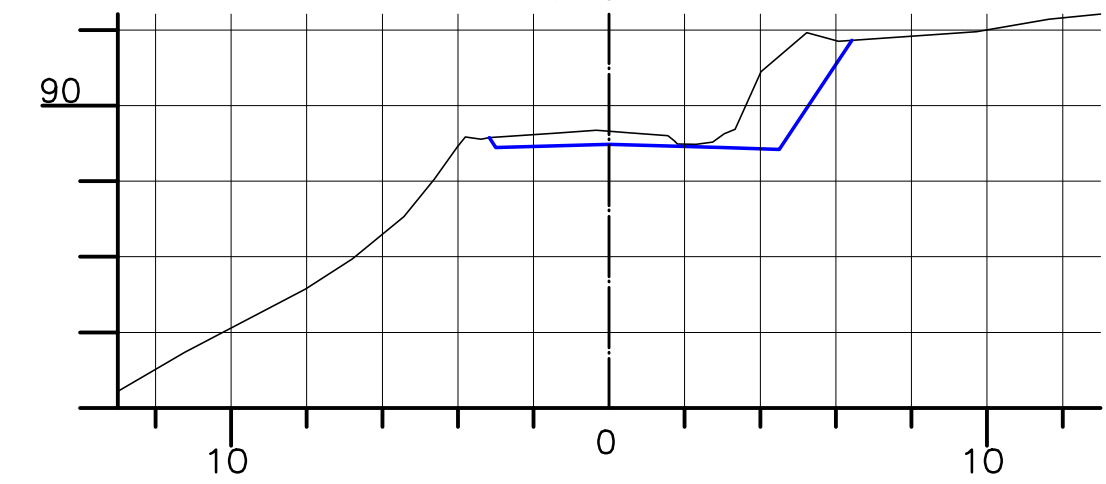
11  
Cota do terreno: 93,247  
Cota do projeto: 92,966



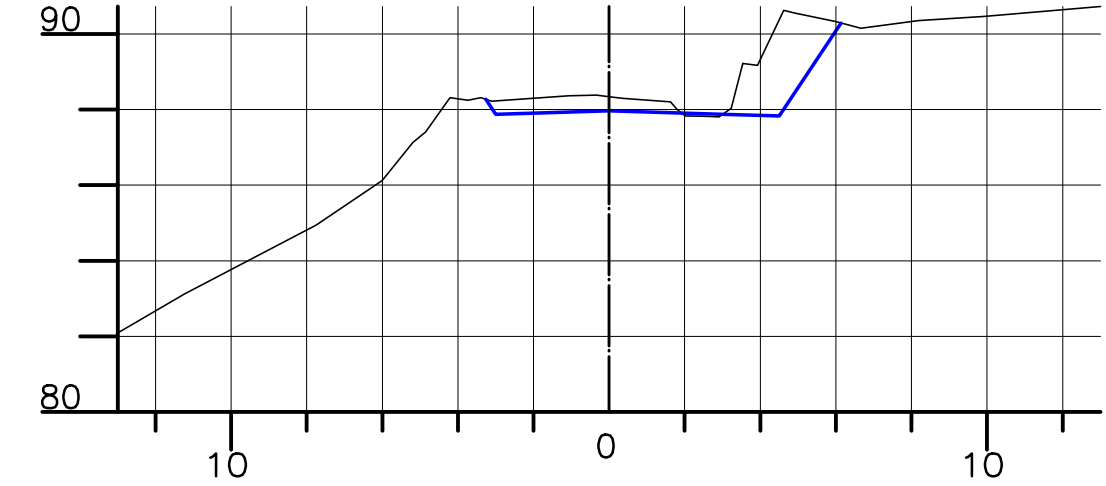
10+5,000  
Cota do terreno: 90,242  
Cota do projeto: 89,928



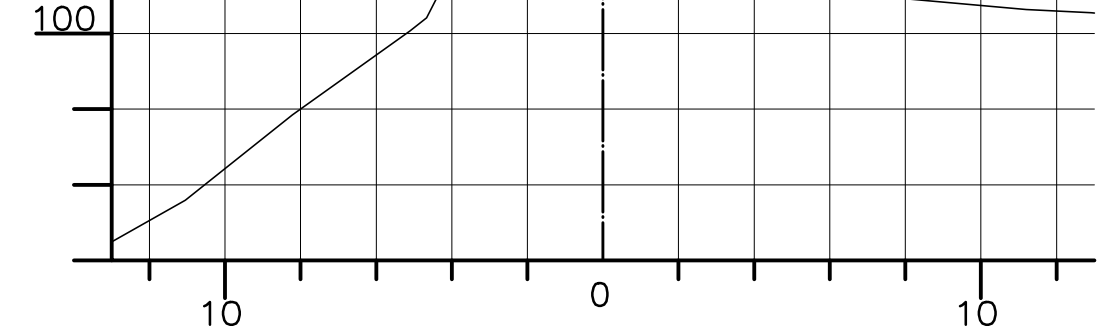
10  
Cota do terreno: 89,321  
Cota do projeto: 88,978



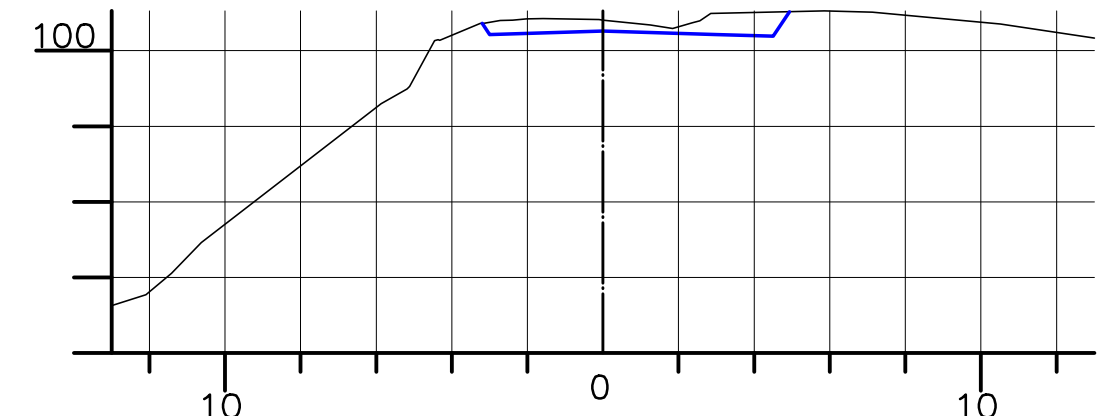
9+14,675  
Cota do terreno: 88,342  
Cota do projeto: 87,966



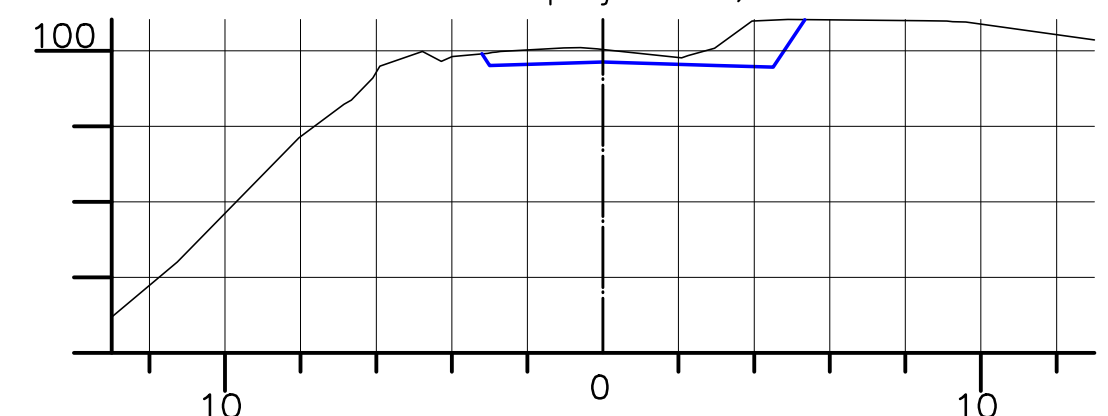
13  
Cota do terreno: 101,850  
Cota do projeto: 101,597



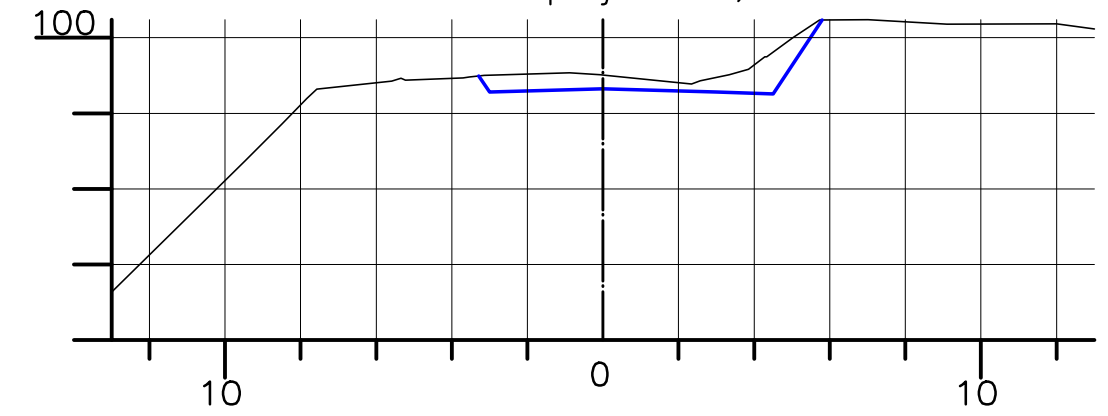
12+14,156  
Cota do terreno: 100,811  
Cota do projeto: 100,517



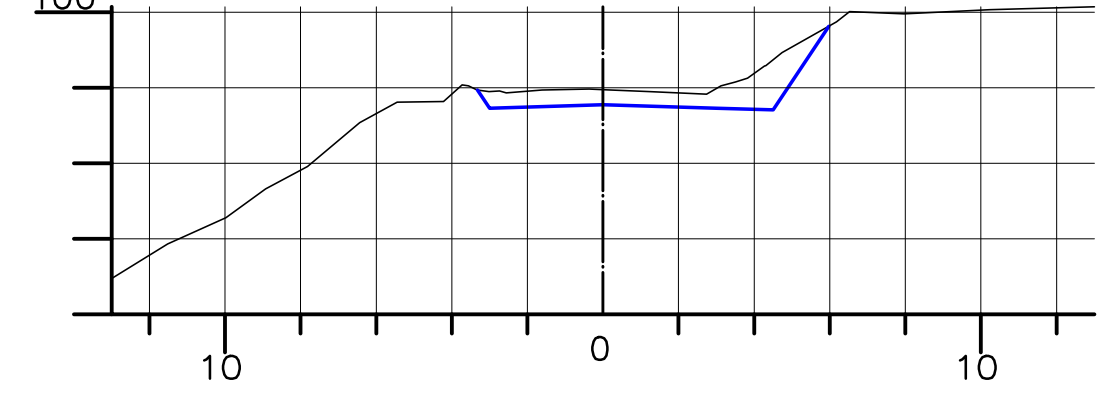
12+10,000  
Cota do terreno: 100,033  
Cota do projeto: 99,697



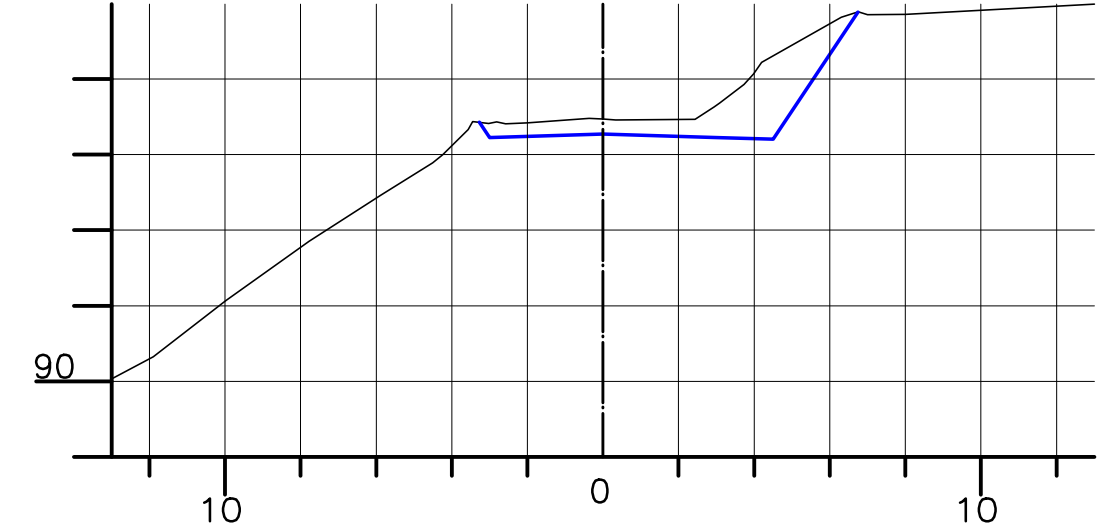
12+5,000  
Cota do terreno: 99,015  
Cota do projeto: 98,653



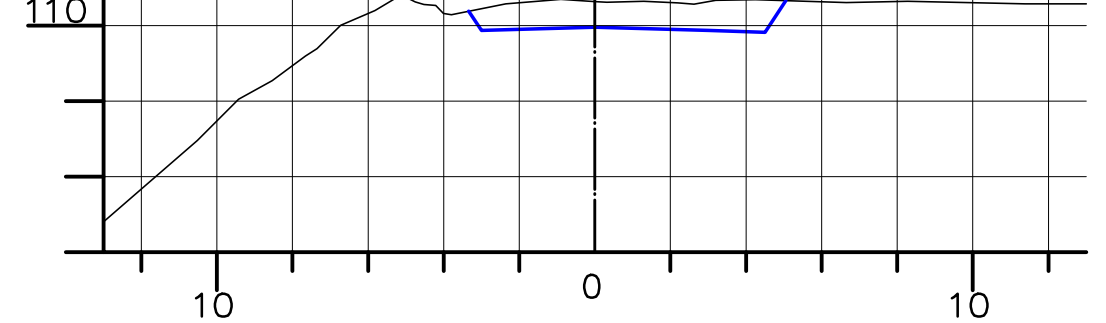
12  
Cota do terreno: 97,951  
Cota do projeto: 97,547



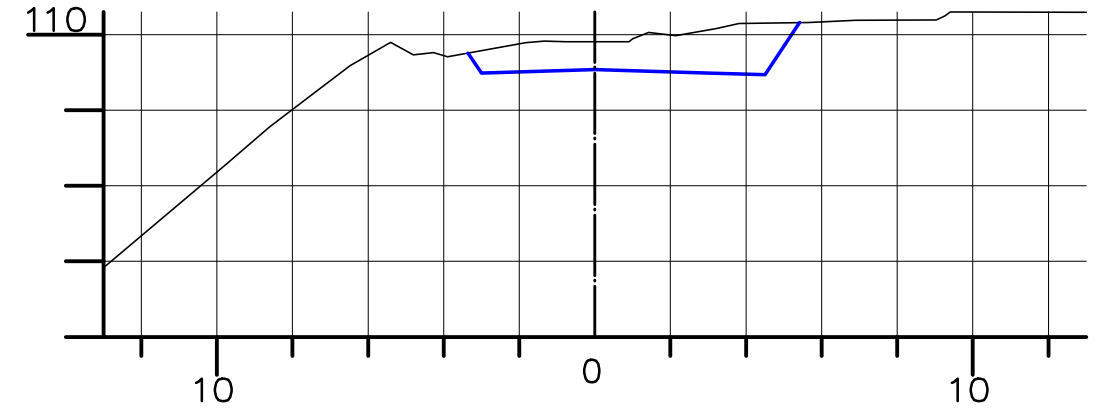
11+15,675  
Cota do terreno: 96,937  
Cota do projeto: 96,539



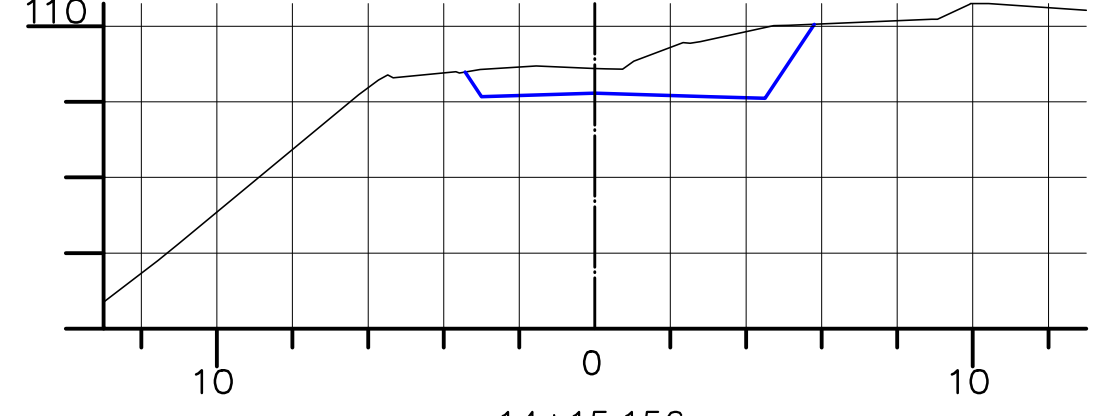
15+10,000  
Cota do terreno: 110,637  
Cota do projeto: 109,959



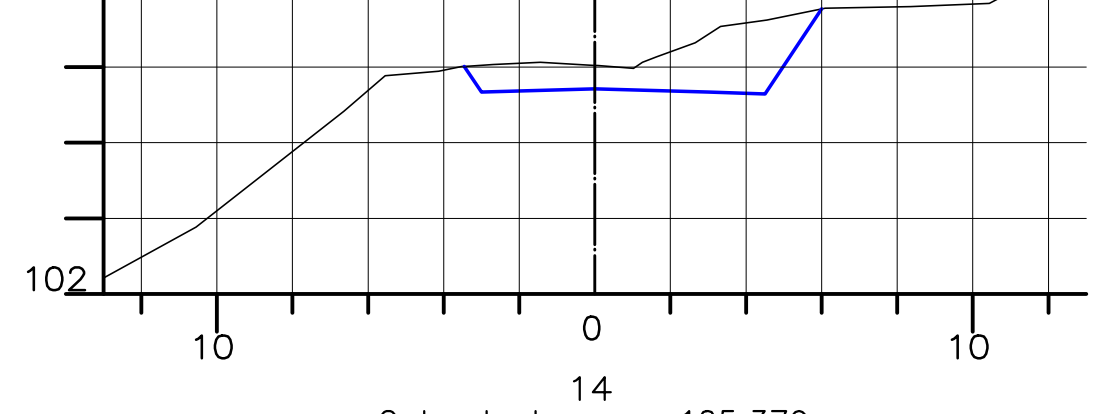
15+5,000  
Cota do terreno: 109,814  
Cota do projeto: 109,073



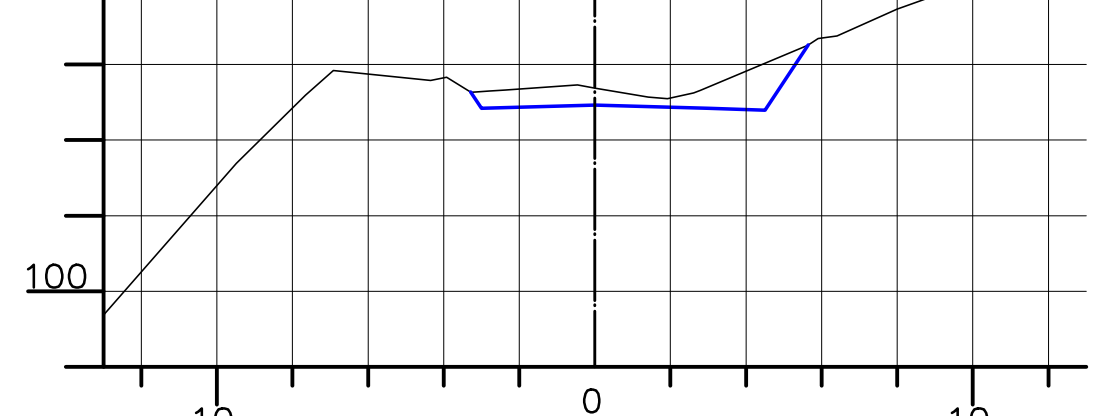
15  
Cota do terreno: 108,886  
Cota do projeto: 108,228



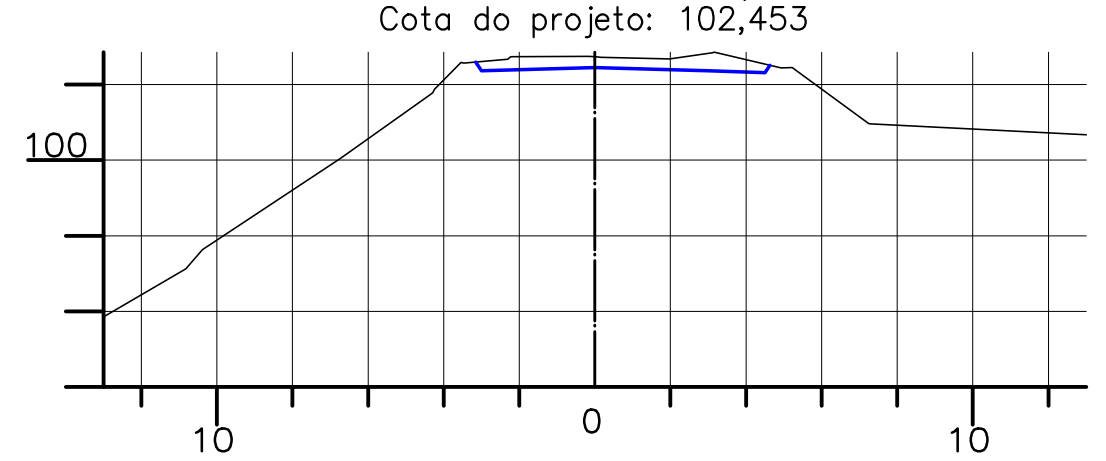
14+15,156  
Cota do terreno: 108,044  
Cota do projeto: 107,429



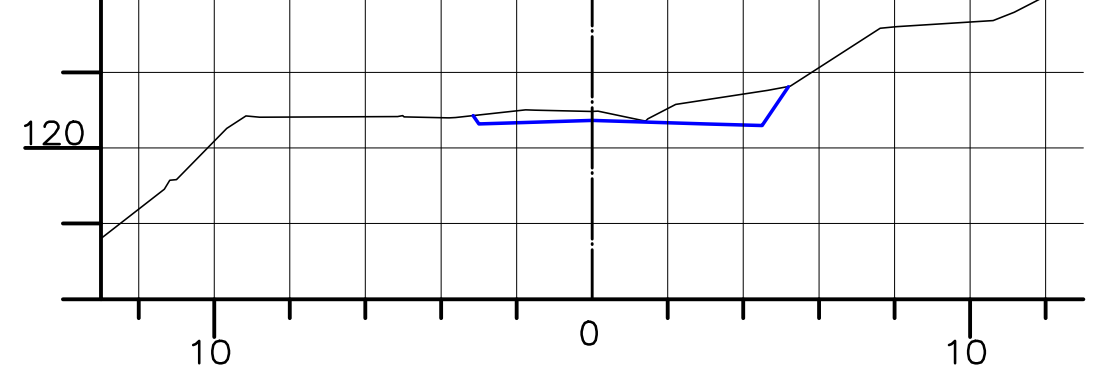
14  
Cota do terreno: 105,379  
Cota do projeto: 104,928



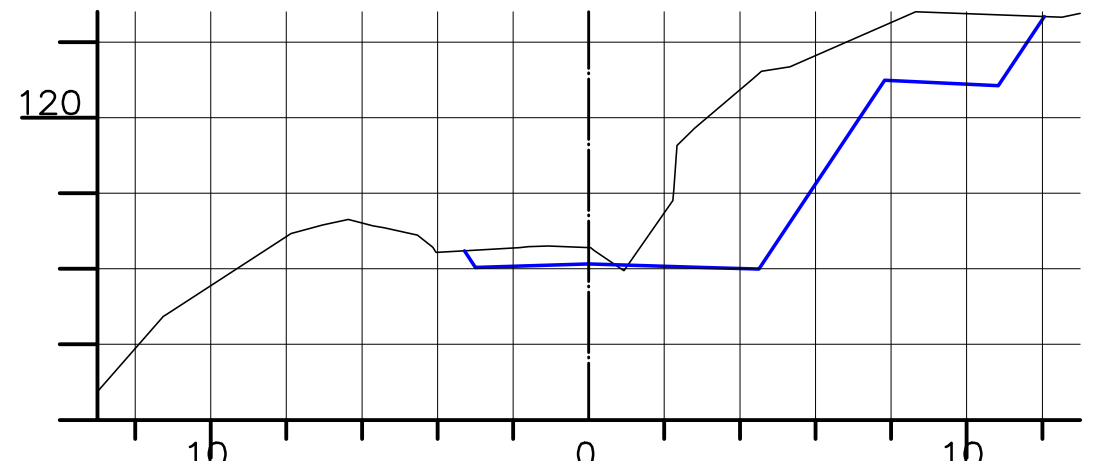
13+5,000  
Cota do terreno: 102,741  
Cota do projeto: 102,453



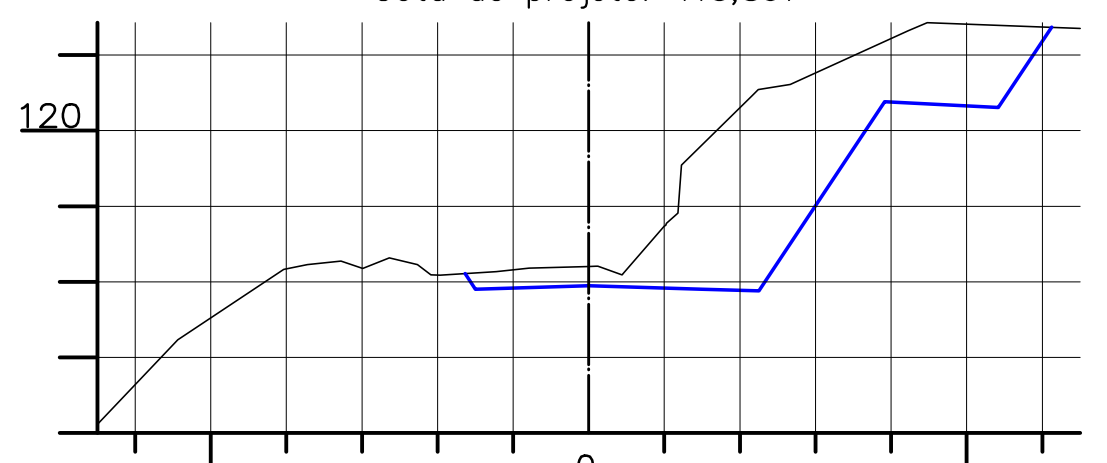
18  
Cota do terreno: 120,967  
Cota do projeto: 120,728



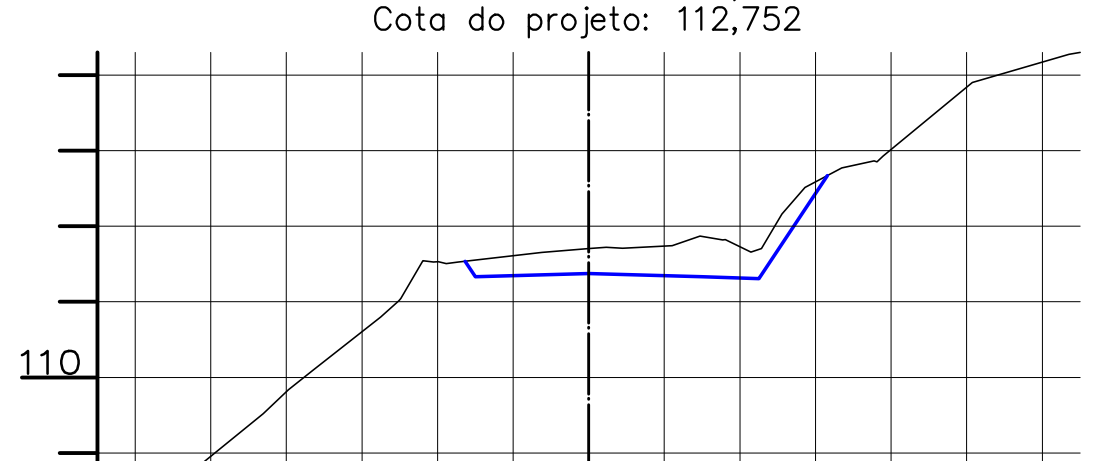
17  
Cota do terreno: 116,560  
Cota do projeto: 116,128



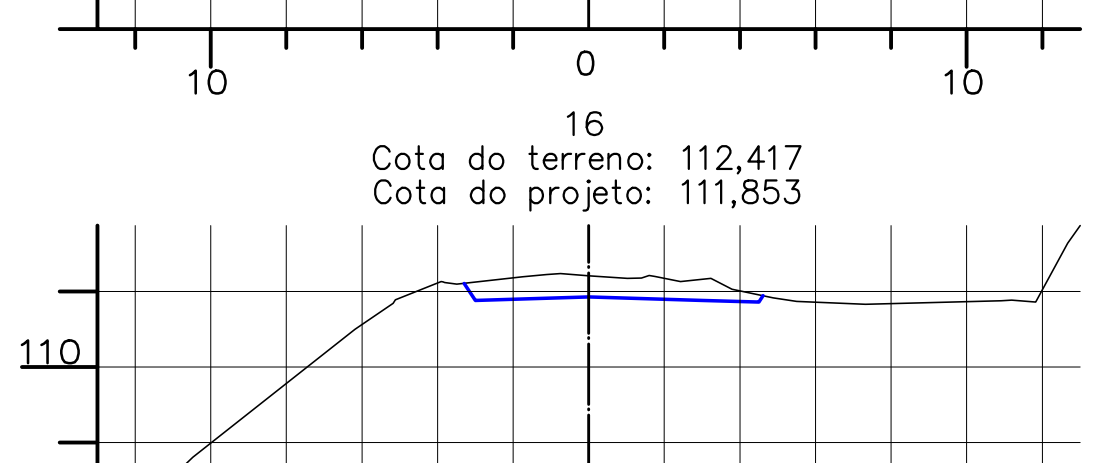
16+18,993  
Cota do terreno: 116,407  
Cota do projeto: 115,897



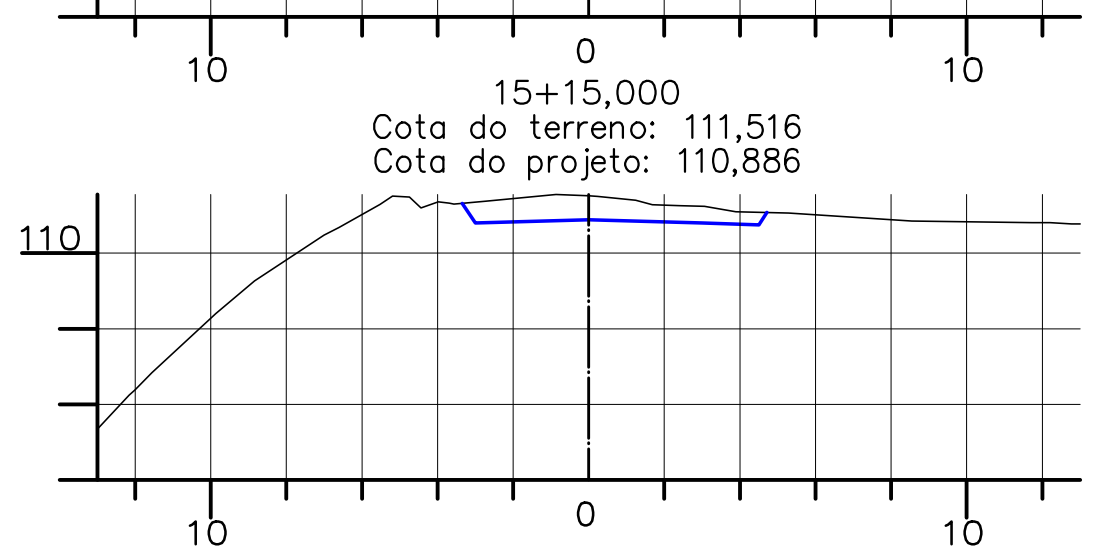
16+4,469  
Cota do terreno: 113,405  
Cota do projeto: 112,752



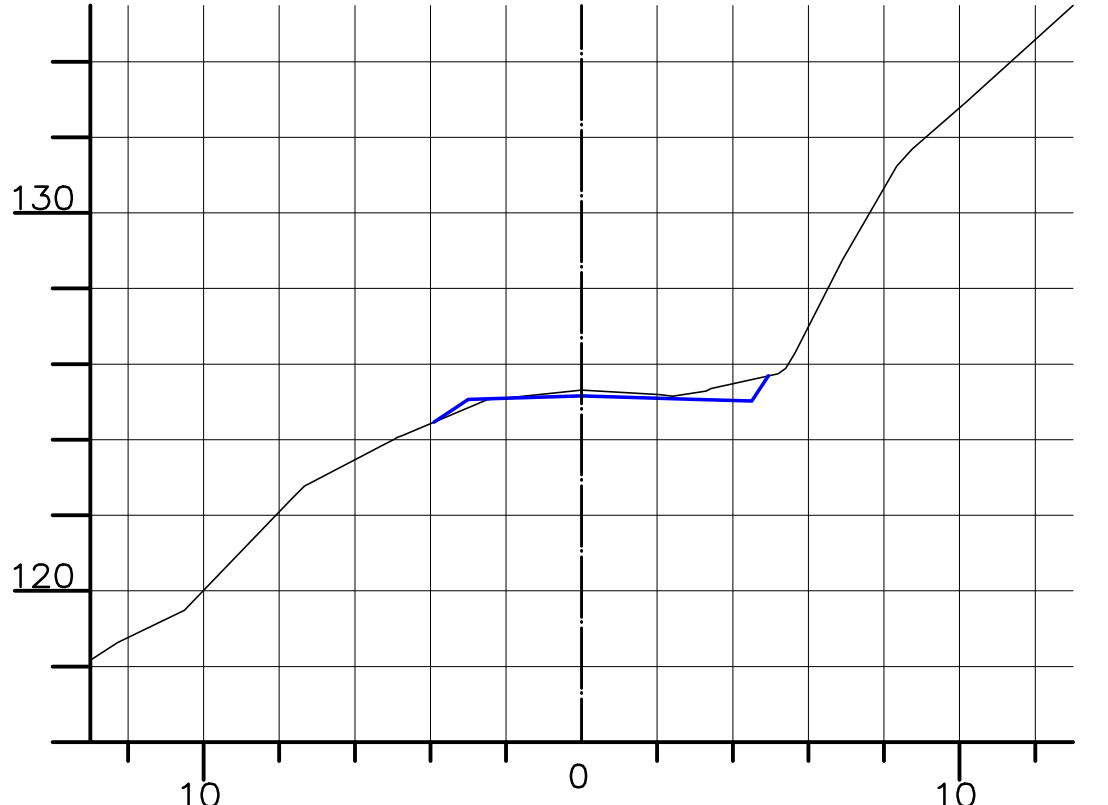
16  
Cota do terreno: 112,417  
Cota do projeto: 111,853



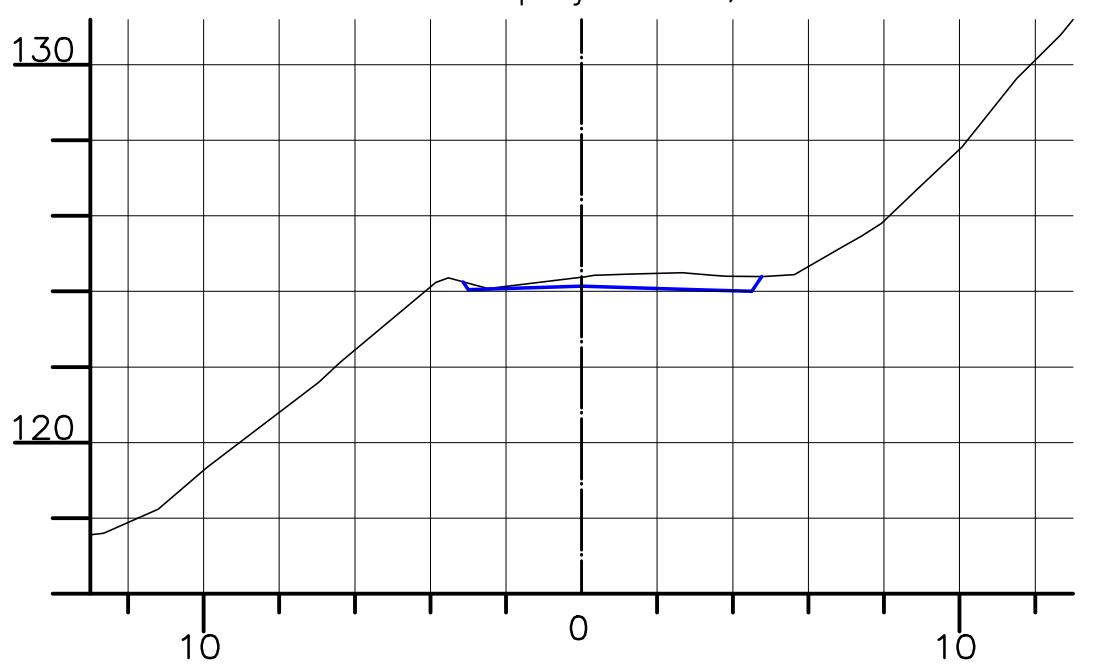
15+15,000  
Cota do terreno: 111,516  
Cota do projeto: 110,886



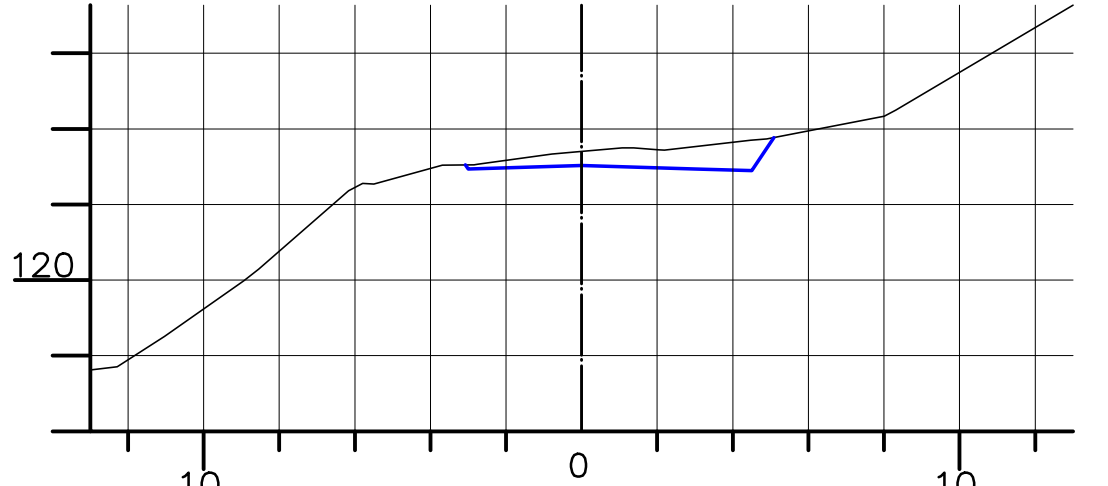
19  
Cota do terreno: 125,314  
Cota do projeto: 125,157



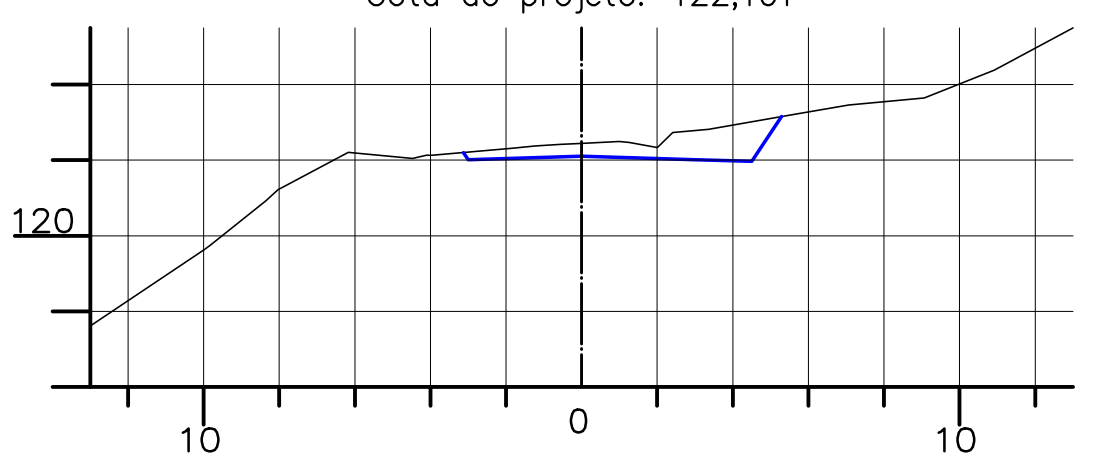
18+15,000  
Cota do terreno: 124,375  
Cota do projeto: 124,135



18+10,000  
Cota do terreno: 123,405  
Cota do projeto: 123,028



18+5,969  
Cota do terreno: 122,442  
Cota do projeto: 122,101



# TOPOGRAFIA

MUNICÍPIO  
**MAJOR GERCINO - SC**

OBRA  
ESTRADA GERAL MORRO DO DESCANSO  
LOCAL= CENTRO

SEÇÕES TRANSVERSAIS

PROJETO	ODIMILSON MARTINS CREA-SC/REGISTRO NACIONAL N° 250269304-7		
DESENHO	ESCALA H= 1/200 V= 1/200	DATA JANEIRO/2017	PRANCHA ÁREA ****, ** m2 5/6

ASSOCIAÇÃO DOS MUNICÍPIOS  
DA REGIÃO DA GRANDE FLORIANÓPOLIS  
"GRANFPOLIS"  
ASSESSORIA DE ENGENHARIA E ARQUITETURA